

**THE COUNCIL OF THE BOROUGH OF MILTON KEYNES
(THE COUNCIL OF THE BOROUGH OF MILTON KEYNES (CENTRAL MILTON
KEYNES) (ON-STREET PREMIUM RATE AND LONG STAY PAY AND DISPLAY
AND PAY BY MOBILE PHONE PARKING PLACES) ORDER 2002) VARIATION
ORDER 2011 (NO 3)**

The Council of the Borough of Milton Keynes ("the Council") in exercise of its powers under Sections 45, 46, 49 and 53 and Part IV of Schedule 9 of the Road Traffic Regulation Act 1984 ("the Act of 1984") and of all other enabling powers, and after consultation with the chief officer of police in accordance with Part III of Schedule 9 to the Act of 1984, hereby makes the following Order:-

PART 1

IMPLEMENTATION, CITATION AND REVOCATIONS

1. This Order shall come into operation on 21 September 2011 and may be cited as "The Council of the Borough of Milton Keynes (The Council of the Borough of Milton Keynes (Central Milton Keynes) (On-Street Premium Rate and Long Stay Pay and Display and Pay by Mobile Phone Parking Places) Order 2002) Variation Order 2011 (No 3)".
2. Any reference in this Order to any enactment shall be construed as a reference to that enactment as amended by any subsequent enactment.
3. The plans annexed to this Order identify the lengths of road subject to this Order, provided that where there is any inconsistency between the plan and the Articles it is the wording of the Articles which shall prevail.
4. The plans annexed to this Order are hereby annexed to The Council of the Borough of Milton Keynes (Central Milton Keynes) (On-Street Premium Rate and Long Stay Pay and Display and Pay by Mobile Phone Parking Places) Order 2002 and form part of the Order.
5. Without prejudice to the validity of anything done or to any liability incurred in respect of any act or omission before the coming into effect of this Order any provisions of any Orders mentioned in Part 3 hereto are hereby revoked to the extent stated in that Part.

PART 2

VARIATIONS

6. The Council of the Borough of Milton Keynes (Central Milton Keynes) (On-Street Premium Rate and Long Stay Pay and Display and Pay by Mobile Phone Parking Places) Order 2002 ("The Principal Order") is varied as provided by the following provisions of this Order:-
7. The title of Schedule 1 Part A of the Principal Order is varied as follows:-

SCHEDULE 1

ON-STREET PREMIUM RATE PAY AND DISPLAY AND PAY BY MOBILE PHONE PARKING PLACES

EXCEPT WITHIN THE MARKED BICYCLE / MOTOR CYCLE AND DISABLED PERSONS' PARKING PLACES

BETWEEN 7.00AM AND 6.00PM ON EVERY DAY OF THE WEEK EXCEPT ON BANK HOLIDAYS

8. The following items are revoked from Schedule 1 Part B and inserted into Schedule 1 of the Principal Order:-
- 1) WITAN GATE (EAST SIDE)
THE NORTH-EAST VEHICULAR ACCESSWAY – NORTH-EAST SIDE
PD7a Between the access road from Witan Gate (between Silbury Boulevard and Portway) and Silbury Boulevard.
 - 2) THE NORTH-EAST VEHICULAR ACCESSWAY – SOUTH-WEST SIDE
PD7b Between the access road from Witan Gate (between Silbury Boulevard and Portway) and Silbury Boulevard
 - 3) THE SOUTH-WEST VEHICULAR ACCESSWAY – NORTH-EAST SIDE
PD7c Between the access road from Witan Gate (between Silbury Boulevard and Portway) and Silbury Boulevard
 - 4) THE SOUTH-WEST VEHICULAR ACCESSWAY – SOUTH-WEST SIDE
PD7d Between the access road from Witan Gate (between Silbury Boulevard and Portway) and Silbury Boulevard
 - 5) AVEBURY BOULEVARD
THE SOUTH-EAST VEHICULAR ACCESSWAY – NORTH-WEST SIDE
PD19b From the porte cochere north-east of South Seventh Street to Saxon Gate
 - 6) THE SOUTH-EAST VEHICULAR ACCESSWAY – SOUTH-EAST SIDE
PD19d From the porte cochere north-east of South Seventh Street to Saxon Gate
 - 7) SILBURY BOULEVARD
THE NORTH-WEST VEHICULAR ACCESSWAY – NORTH-WEST SIDE
PD55a From the porte cochere south-west of Saxon Gate (outside Ashton House) to Saxon Gate
 - 8) THE NORTH-WEST VEHICULAR ACCESSWAY – SOUTH-EAST SIDE
PD55b From the porte cochere south-west of Saxon Gate (outside Ashton House) to Saxon Gate
 - 9) SAXON GATE (WEST SIDE)
THE SOUTH-WEST VEHICULAR ACCESSWAY – SOUTH-WEST SIDE
PD56 Between the access road from Saxon Gate (between North Row and Silbury Boulevard) and North Row

- 10) SOUTH FIFTH STREET
SOUTH-WEST SIDE
PD61 From its junction with Avebury Boulevard continuing for a distance of approximately 61.7 metres in a generally south-easterly direction
9. The following items are inserted into Schedule 1 of the Principal Order as follows:-
 - 1) SILBURY BOULEVARD
THE SOUTH-EAST VEHICULAR ACCESSWAY – NORTH-WEST SIDE
PD80a From the north-east kerbline of the porte cochere situated south-west of Upper Second Street to Upper Second Street
 - 2) THE SOUTH-EAST VEHICULAR ACCESSWAY – NORTH-WEST SIDE
PD80b From Upper Second Street to the porte cochere north-east of Upper Second Street
 - 3) THE SOUTH-EAST VEHICULAR ACCESSWAY – NORTH-WEST SIDE
PD80c From the porte cochere north-east of Upper Second Street to Upper Third Street
 - 4) THE SOUTH-EAST VEHICULAR ACCESSWAY – SOUTH-EAST SIDE
PD80d From the north-east kerbline of the porte cochere situated south-west of Upper Second Street to Upper Second Street
 - 5) THE SOUTH-EAST VEHICULAR ACCESSWAY – SOUTH-EAST SIDE
PD80e From Upper Second Street to the porte cochere north-easts of Upper Second Street
 - 6) THE SOUTH-EAST VEHICULAR ACCESSWAY – SOUTH-EAST SIDE
PD80f From the porte cochere north-east of Upper Second Street to Upper Third Street
 - 7) SILBURY BOULEVARD
THE NORTH-WEST VEHICULAR ACCESSWAY – NORTH-WEST SIDE
PD81a From Witan Gate to the porte cochere south-west of North Fifth Street
 - 8) THE NORTH-WEST VEHICULAR ACCESSWAY – NORTH-WEST SIDE
PD81b From the porte cochere south-west of North Fifth Street to North Fifth Street
 - 9) THE NORTH-WEST VEHICULAR ACCESSWAY – NORTH-WEST SIDE
PD81c From North Fifth Street to the porte cochere south-west of North Sixth Street
 - 10) THE NORTH-WEST VEHICULAR ACCESSWAY – NORTH-WEST SIDE
PD81d From the porte cochere south-west of North Sixth Street to North Sixth Street
 - 11) MIDSUMMER BOULEVARD
THE SOUTH-EAST VEHICULAR ACCESSWAY – NORTH-WEST SIDE
PD82b From a point in line with the junction with Upper Fifth Street to a point opposite the access road leading to the multi-storey car park
 - 12) THE SOUTH-EAST VEHICULAR ACCESSWAY – SOUTH-EAST SIDE
PD82d From a point in line with the junction with Upper Fifth Street to the

access road leading to the multi-storey car park

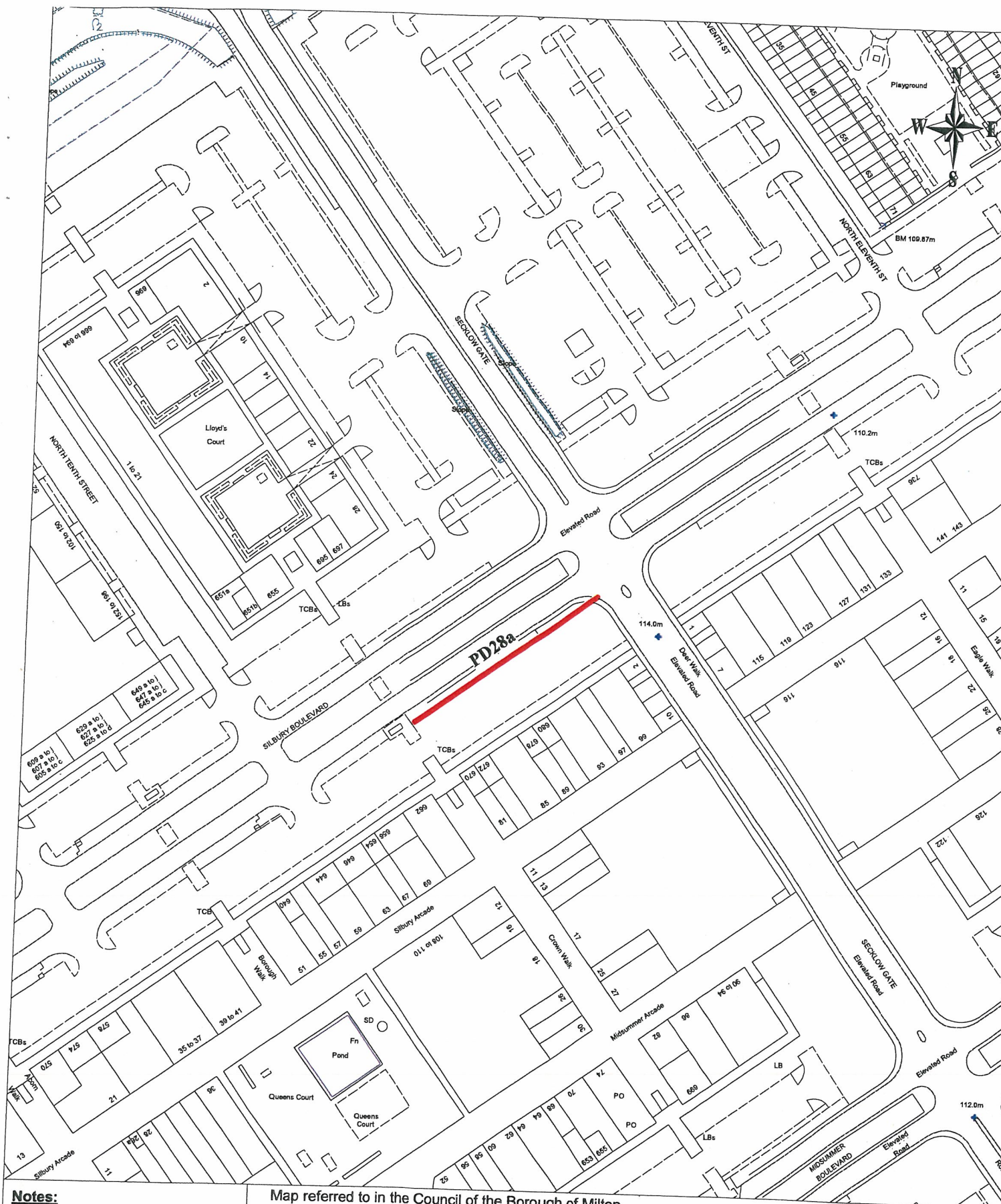
- 13) SILBURY BOULEVARD
THE SOUTH-EAST VEHICULAR ACCESSWAY – NORTH-WEST SIDE
PD84a From Saxon Gate to the porte cochere north-east of that point
 - 14) THE SOUTH-EAST VEHICULAR ACCESSWAY – NORTH-WEST SIDE
PD84b From the porte cochere north-east of Saxon Gate to the access road leading onto Silbury Boulevard (opposite North Eighth Street)
 - 15) THE SOUTH-EAST VEHICULAR ACCESSWAY – SOUTH-EAST SIDE
PD84c From Saxon Gate to the porte cochere north-east of that point
10. The following items in Schedule 1 of the Principal Order are varied to read as follows:-
- 1) SILBURY BOULEVARD
THE SOUTH-EAST VEHICULAR ACCESSWAY – NORTH-WEST SIDE
PD25b From the north-east side of the porte cochere leading to Sunset Walk to the south-west side of the porte cochere leading to Acorn Walk
 - 2) SILBURY BOULEVARD
THE SOUTH-EAST VEHICULAR ACCESSWAY – NORTH-WEST SIDE
PD28a From the porte cochere south-west of Secklow Gate to Secklow Gate
11. Item 3 of Schedule 4 of the Principal Order is varied as follows:-

SCHEDULE 4

PAY AND DISPLAY PARKING PLACES CHARGES

	COLUMN 1	COLUMN 2
3.	<u>CHARGE FOR PLACES SPECIFIED IN SCHEDULE 3</u>	<u>PERIOD</u>
	£8.00	Up to the maximum permitted period for parking of 12 hours

12. Item 1 of Schedule 7 of the Principal Order is varied as follows:-



Notes:



Premium Rate
Pay & Display
& Pay by Mobile
Phone Parking
Places

PD28a

TRO reference
numbers

Map referred to in the Council of the Borough of Milton
Keynes (The Council of the Borough of Milton Keynes)
(Central Milton Keynes) (On-Street Premium Rate and
Long Stay Pay and Display and Pay by Mobile Phone
Parking Places) Order 2002) Variation Order 2011 (No.3)

Map 1

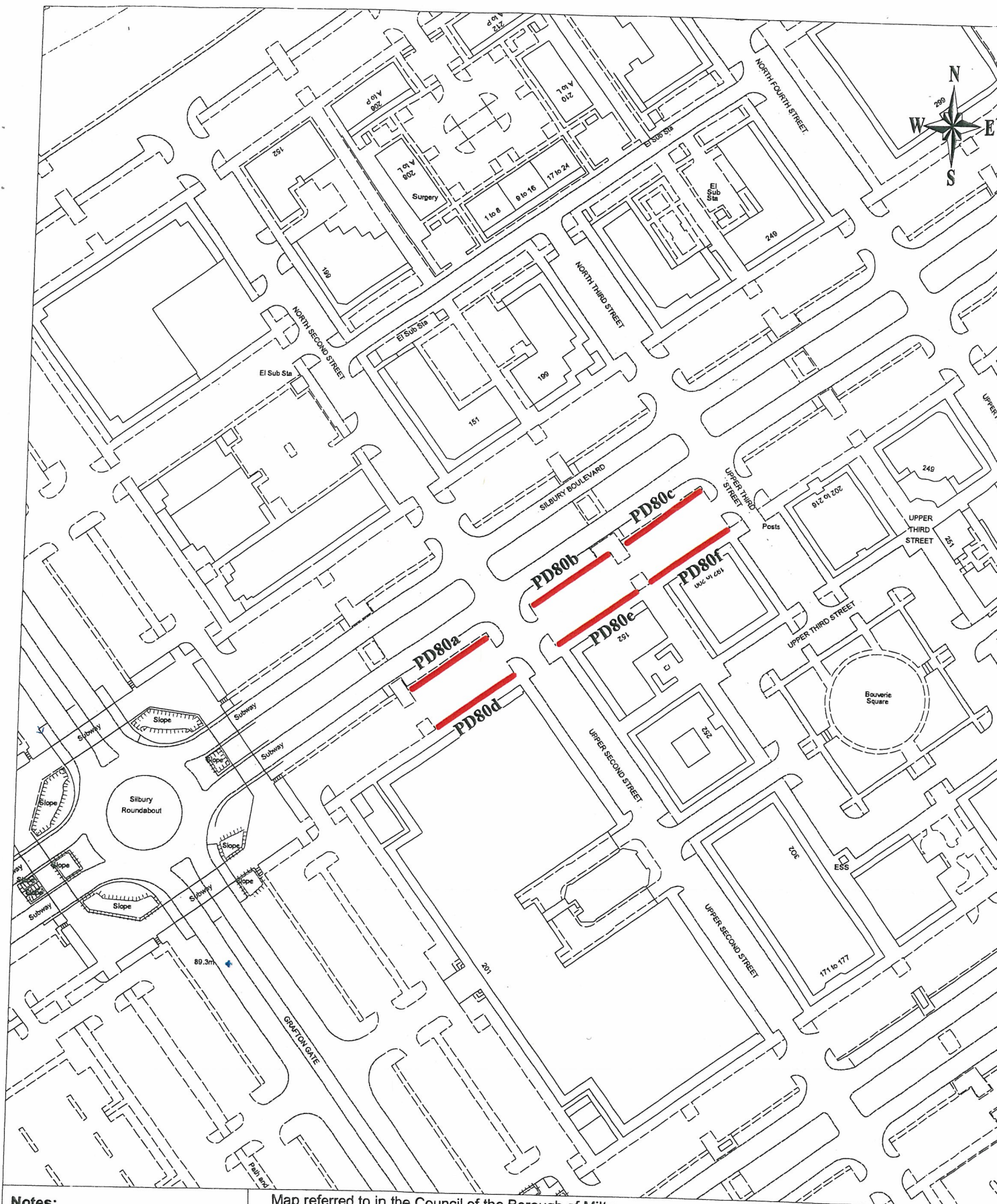
Not to scale

The Common Seal of the Council of the Borough
of Milton Keynes was hereunto affixed in the
presence of:

PRINCIPAL SECRETARY



19761



Notes:



Premium Rate
Pay & Display
& Pay by Mobile
Phone Parking
Places

PD80 (a-f)

TRO reference
numbers

Map referred to in the Council of the Borough of Milton
Keynes (The Council of the Borough of Milton Keynes)
(Central Milton Keynes) (On-Street Premium Rate and
Long Stay Pay and Display and Pay by Mobile Phone
Parking Places) Order 2002) Variation Order 2011 (No.3)

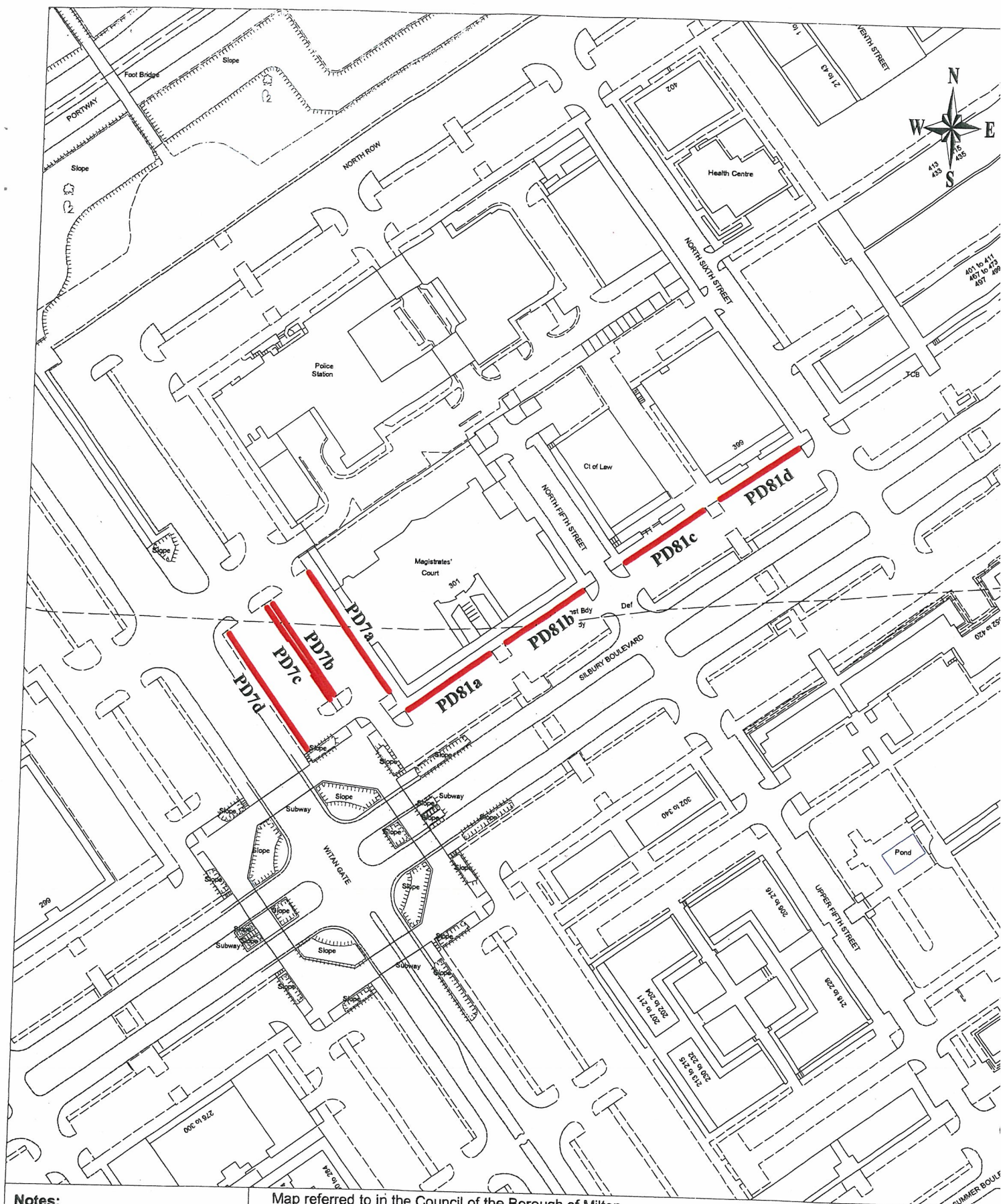
Map 2

Not to scale


The Common Seal of the Council of the Borough
of Milton Keynes was hereunto affixed in the
presence of:



19761



Notes:

-  Premium Rate Pay & Display & Pay by Mobile Phone Parking Places
- PD7 (a-d)** TRO reference numbers
- PD81 (a-d)** TRO reference numbers

Map referred to in the Council of the Borough of Milton Keynes (The Council of the Borough of Milton Keynes) (Central Milton Keynes) (On-Street Premium Rate and Long Stay Pay and Display and Pay by Mobile Phone Parking Places) Order 2002) Variation Order 2011 (No.3)

Map 3

Not to scale

The Common Seal of the Council of the Borough of Milton Keynes was hereunto affixed in the presence of





Notes:



Premium Rate
Pay & Display
& Pay by Mobile
Phone Parking
Places

PD25b
PD55 (a-b)
PD56
PD84 (a-c)

TRO reference
numbers

Map referred to in the Council of the Borough of Milton Keynes (The Council of the Borough of Milton Keynes) (Central Milton Keynes) (On-Street Premium Rate and Long Stay Pay and Display and Pay by Mobile Phone Parking Places) Order 2002) Variation Order 2011 (No.3)

Map 4

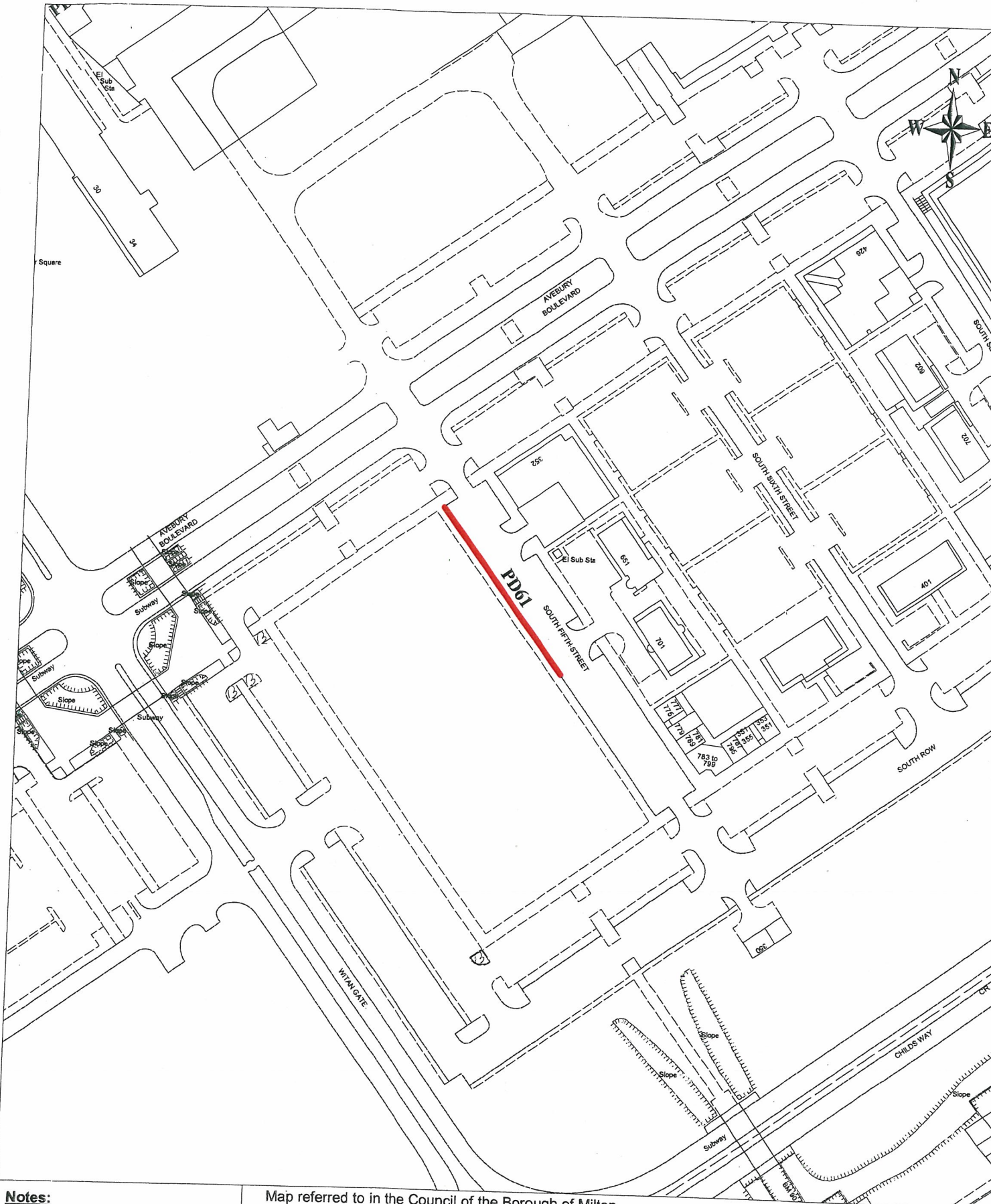
Not to scale

The Common Seal of the Council of the Borough of Milton Keynes was hereunto affixed in the presence of:


[Handwritten signature]



19 76 1



Notes:

-  Premium Rate Pay & Display & Pay by Mobile Phone Parking Places
- PD61** TRO reference numbers

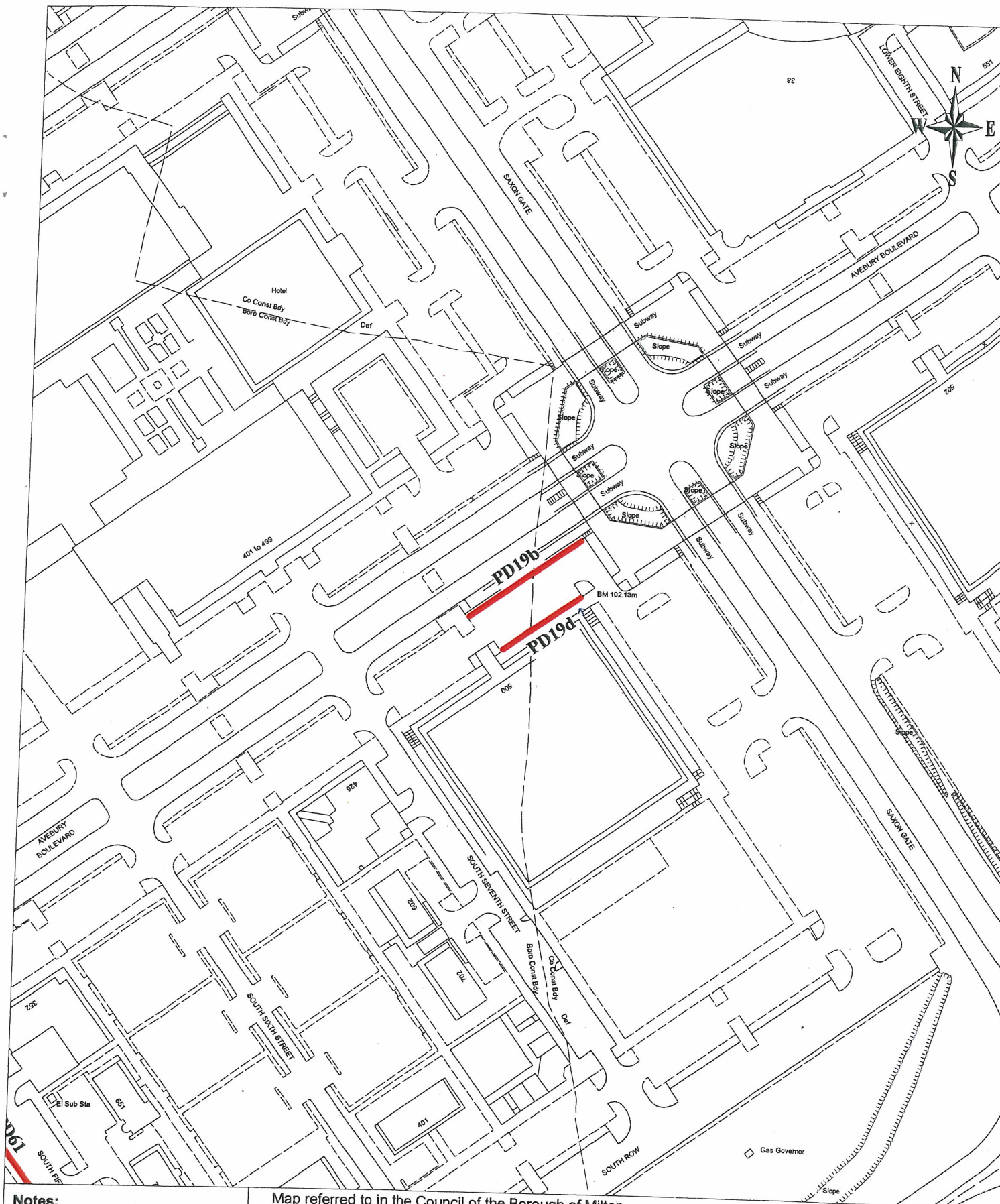
Map referred to in the Council of the Borough of Milton Keynes (The Council of the Borough of Milton Keynes) (Central Milton Keynes) (On-Street Premium Rate and Long Stay Pay and Display and Pay by Mobile Phone Parking Places) Order 2002) Variation Order 2011 (No.3)

Map 6

Not to scale

The Common Seal of the Council of the Borough of Milton Keynes was hereunto affixed in the presence of.





Notes:



Premium Rate
Pay & Display
& Pay by Mobile
Phone Parking
Places

PD19b
PD19d

TRO reference
numbers

Map referred to in the Council of the Borough of Milton
Keynes (The Council of the Borough of Milton Keynes)
(Central Milton Keynes) (On-Street Premium Rate and
Long Stay Pay and Display and Pay by Mobile Phone
Parking Places) Order 2002) Variation Order 2011 (No.3)

Map 7

Not to scale

The Common Seal of the Council of the Borough
of Milton Keynes was hereunto affixed in the
presence of:

[Signature]



19761

SCHEDULE 7

COMMUTER PARKING PERMIT CHARGES

<u>PERMIT</u>	<u>PERIOD</u>	<u>CHARGE</u>
1. Commuter Parking Permit	1 month	£74.00
	2 months	£148.00
	3 months	£222.00
	4 months	£296.00
	5 months	£370.00
	6 months	£444.00
	7 months	£518.00
	8 months	£592.00
	9 months	£666.00
	10 months	£740.00
	11 months	£814.00
	12 months	£888.00

PART 3

REVOCATIONS

13. The following Order is HEREBY REVOKED to the extent stated below;

THE COUNCIL OF THE BOROUGH OF MILTON KEYNES (CENTRAL MILTON KEYNES) (ON-STREET PREMIUM RATE AND LONG STAY PAY AND DISPLAY AND PAY BY MOBILE PHONE PARKING PLACES) ORDER 2002)

Schedule 1 Part B is **REVOKED IN ITS ENTIRETY**

THE COMMON SEAL of the **COUNCIL OF THE BOROUGH OF MILTON KEYNES** was hereunto affixed this 19th day of September 2011 in the presence of:-



19761


.....
~~ASSISTANT DIRECTOR - LAW & GOVERNANCE~~
PRINCIPAL SOLICITOR